

PAST, PRESENT, AND FUTURE OF **TRANSIT-ORIENTED DEVELOPMENT**  
IN EUROPEAN CITY-REGIONS

Dorina Pojani, The University of Queensland, Australia

Dominic Stead, Delft University of Technology, The Netherlands

# CASUAL

Co-creating Attractive and  
Sustainable Urban Areas and Lifestyles

## Project Facts

---

### Client

Formas / Joint Programming Initiative  
Urban Europe

### Lead Partner

Nordregio

### Partners

Austrian Institute for Spatial Planning  
(ÖIR)

TU Delft

### Local partner

Färgfabriken

### Project Number

1533

### Start date

June 2013

### Completion date

May 2016

What is  
**Transit Oriented Development (TOD)?**

## in a nutshell

Development that is oriented towards mass transit facilities

- usually rail, but also Bus Rapid Transit (BRT) and ferry
- “transit” is the key word – not to be confused with “transport” (i.e. roads or highways)

# Brief history

- Three types of settlements:
  1. The walking city
  2. The transit city
  3. The automobile city
  4. TOD based city

Term **TOD** coined by Peter Calthorpe in *The Next American Metropolis* (1993)

# Two main TOD types

## 1. Node TOD

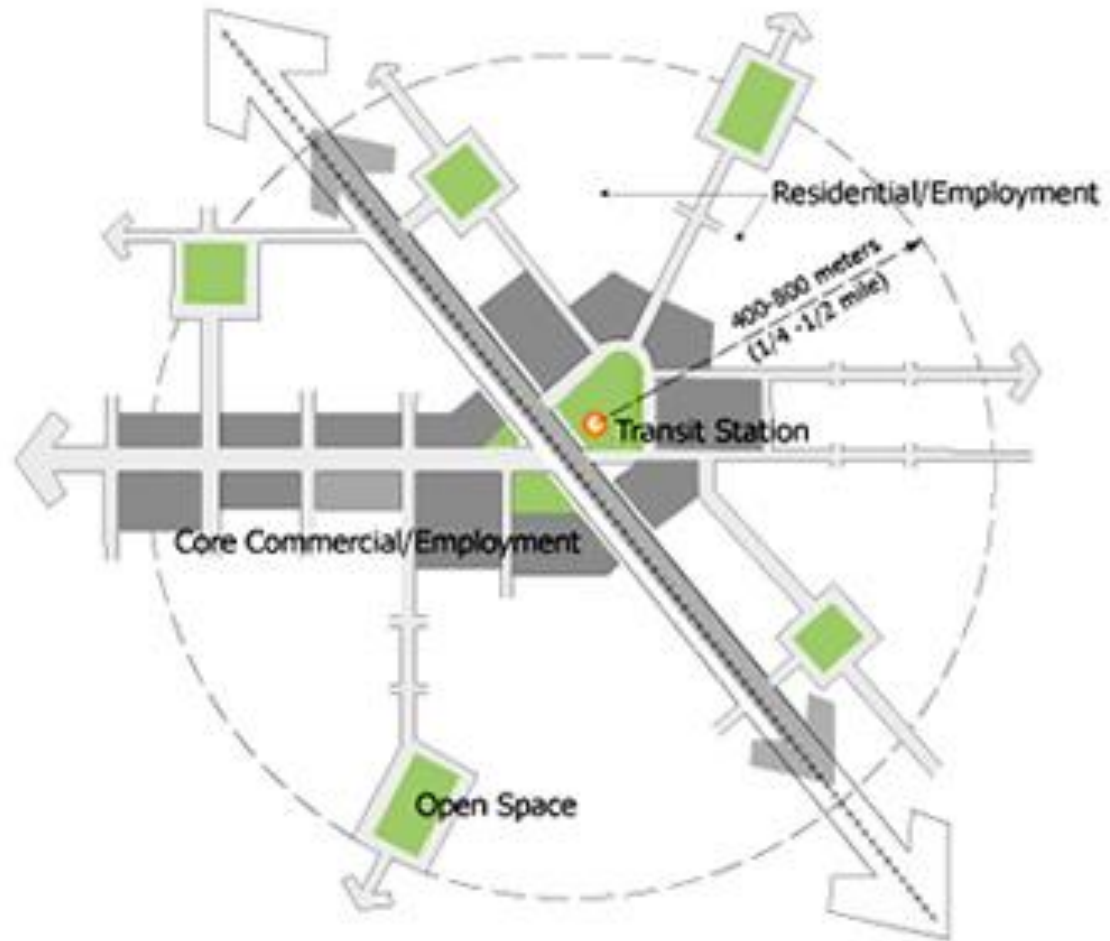
- Heavy rail – based (R-TOD)
- Urban or suburban
- Single node or multi node

## 2. Corridor TOD

- Light rail – based (R-TOD)
- BRT based (B-TOD)
- Ferry based (FOD)
- Urban

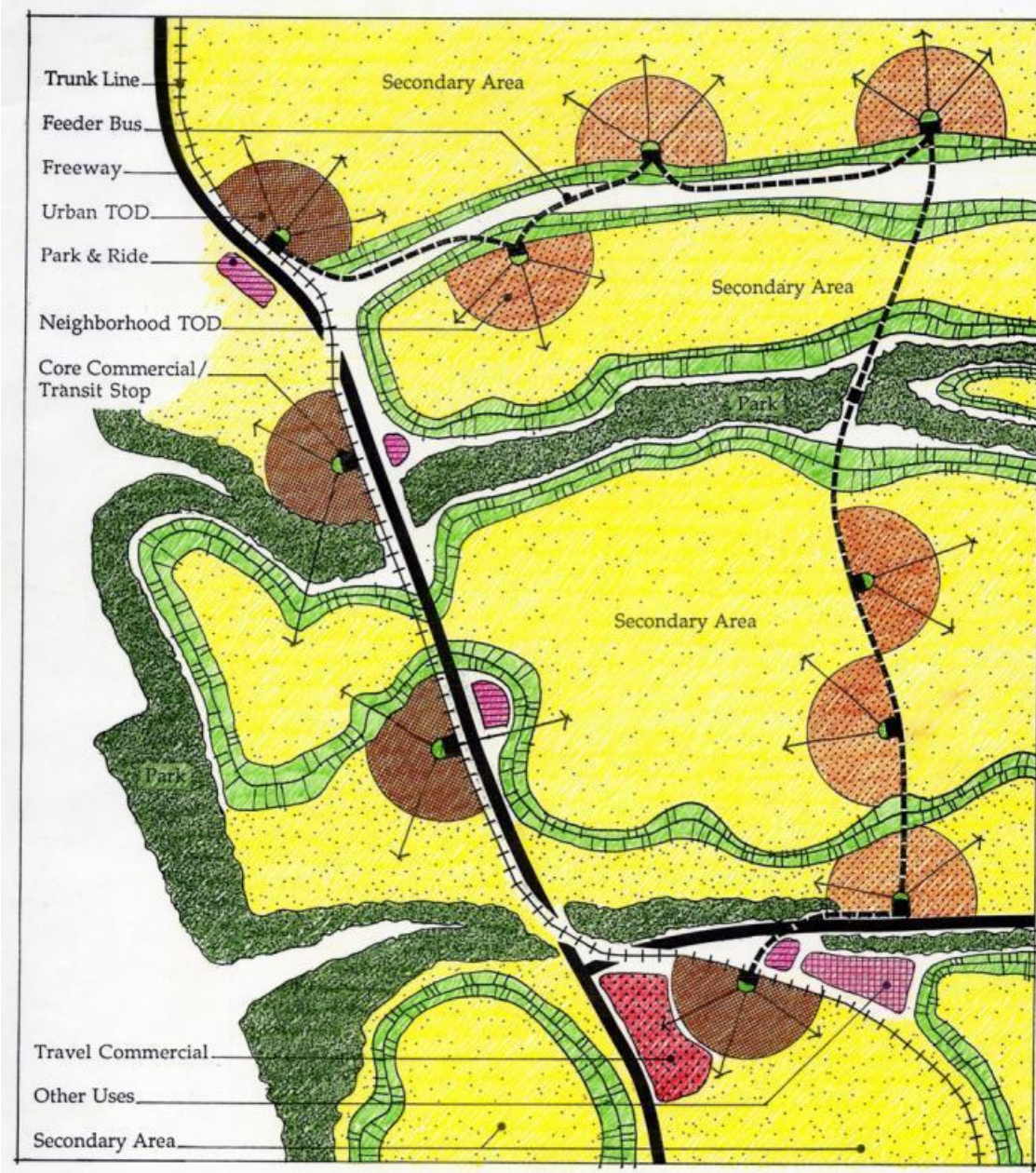
# Single Node TOD

- Development takes place within a circle centered on a train station
- Circular pattern
- Radius varies from 0.5 km in the US (pedestrian access) to 2-3 km in the Netherlands (bicycle access)
- Applicable in urban or suburban areas



# Multi Node TOD

- Same as single node TOD but it reaches further than a single location to create a network of nodes
- Beads-in-a-string pattern
- Applicable to a region





# Corridor TOD

- Linear development along a transit line with frequent stops
- Solid pattern because the nodes (i.e. tram or BRT or ferry stops) are near each other
- Applicable to an urban area (e.g. for finger-like urban extension)



# Characteristics

An architectural rendering of a modern urban street scene. The image shows multi-story buildings with a mix of materials like concrete, glass, and wood. The ground floor of the buildings appears to be commercial, with a sign for 'Jamba Ju' visible. The street is wide and paved, with a crosswalk and a pedestrian crossing. Several people are walking on the sidewalk and crossing the street. There are trees and bushes in the foreground and along the street. The overall atmosphere is bright and clear, suggesting a sunny day.

High quality urban design

Average to high densities (not necessarily high-rise)

Pedestrian- and cyclist-friendly environment

Easy access of transit facilities

# TOD: The origin & evolution?

Europe > US > Europe

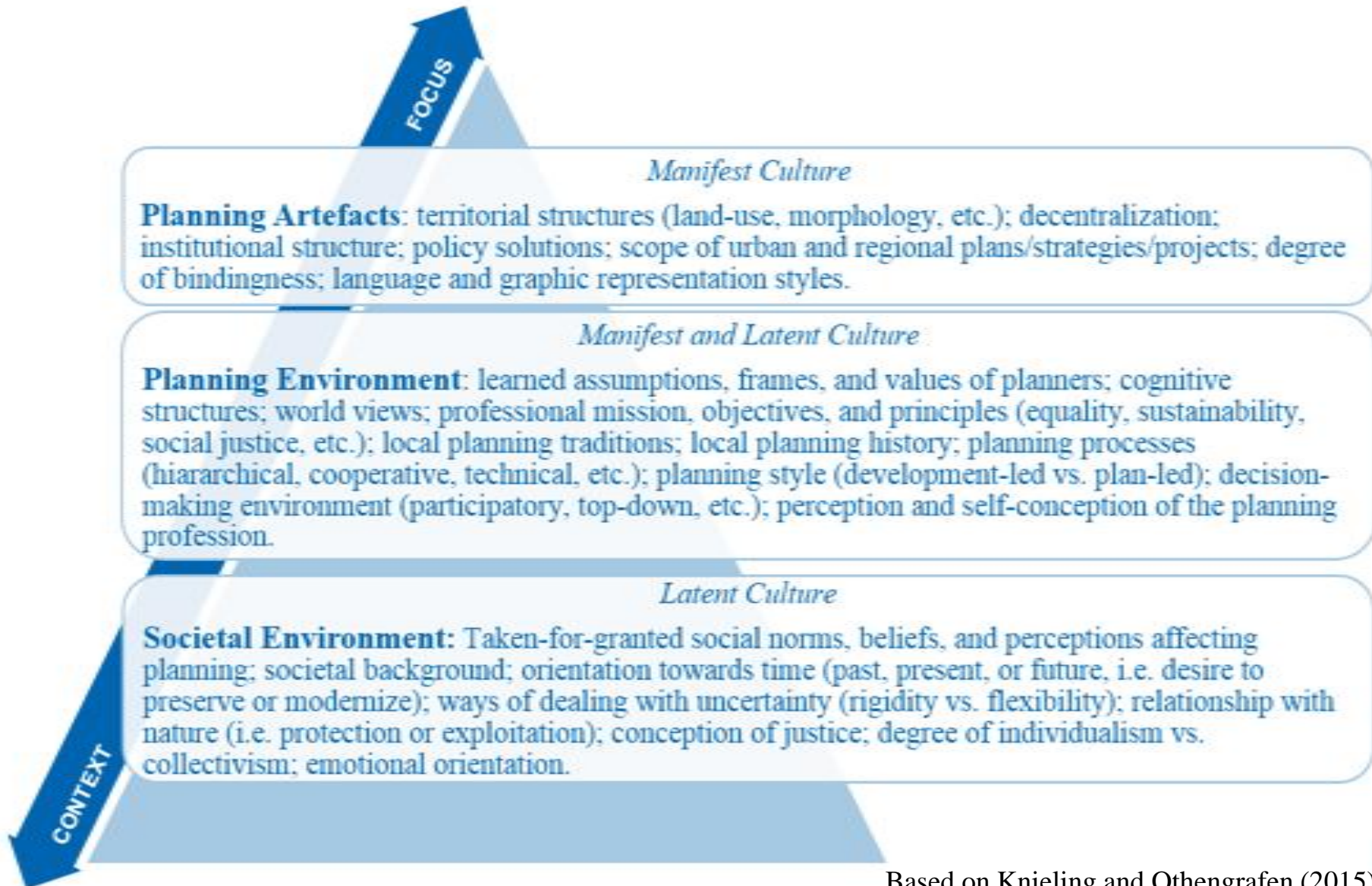
- Three case studies
  1. Austria (Vienna) – Central Europe
  2. Netherlands (Amsterdam) – Western Europe
  3. Sweden (Stockholm) – Northern Europe
- Timeline
  - Post-WWII – present
- Method
  - Secondary data (policy reports, books, articles, etc.)

## Outputs:

- CASUAL project **Working Paper no. 5**
- Article under review in *Land Use Policy*

# Theoretical framework:

## The “culturized Planning model”



# Postwar Spatial Planning Policy

in **Austria, the Netherlands, and Sweden**



- 1950s: Major focus on housing reconstruction (Netherlands and Austria)
- 1960s: Infrastructure development – both roads and rail
- 1970s: Creation of new suburbs and towns (Sweden and Netherlands)
- 1980s onwards: re-urbanization trends | urban revitalization
- 1990s: rise of neoliberalism
- Planning has acquired a bad name!

# Postwar TOD Policy and Practice

in **Vienna, Amsterdam, and Stockholm**



# General trends

- 1950s-1970s: The suburban TOD era
- Urban expansion
  - Vienna: classic ring-radial growth
  - Amsterdam: lobe city
  - Stockholm: star shape
- Housing transit construction proceed more or less in parallel
- 1980s-onwards: The urban TOD era
- Infill, brownfield development in areas served by transit

Let's review a few recent and representative examples from each city



# Vienna



- Seestadt Aspern, a TOD area still under development
  - New urban centre in the east of Vienna
  - Multifunctional district with a mix of residential, office, scientific, research and educational uses
  - In 2028, 240 hectares of developed land, 20,000 residents and a similar number of workplaces
  - Integrated mobility strategy for incoming residents (prioritising walking, cycling and public transport)
  - Connected to the public transport network of Vienna and the wider metropolitan region through metro, light rail and heavy rail, tram and bus network
  - Aim of maximising the attractiveness of streets and public spaces
  - Broad choice of shops, restaurants and other services are provided
  - The highest densities around the two metro stations

# Amsterdam

- Zuidas district, a TOD centred on the South Station
  - Success has been ascribed to the availability of large amounts of office space, a concentration of prestigious law firms, the proximity to the Schiphol airport, an international allure, and excellent accessibility by car (including the necessary parking facilities)
  - The general quality of the local urban environment is currently rather mediocre
  - Largely mono-functional and dominated by high-rise office buildings



- Ambitious plans
  - putting the railway and highway infrastructure underground
  - providing additional space for new housing, open space and green transport modes (cycling and walking)
  - transformation into to a fully-fledged urban centre, incorporating a balanced mix

# Stockholm

- Regional urban core of Flemingsberg
  - almost 20 km south of the centre
  - area now characterised by scattered multi-storey housing, a research park, a university and university hospital, a regional court and a police station
- current plan to densify the area with new apartments, shopping and leisure facilities, and additional office space
- proposed transport infrastructure projects: a tramline connecting Flemingsberg with the southern western suburbs of Stockholm and a high-speed rail line (the East Link Project), connecting Stockholm with Linköping and Södertälje



# Conclusion

- TOD has clearly originated in Europe
- The history of TOD goes back at least seven decades
- Intrinsic part of planning since WWII
- The current TOD reincarnation is more focused on urban design
- Planning has been crucial in making TOD happen
- The current loss of reputation of the planning profession makes the future of TOD uncertain

# Lessons for practitioners

- Transit-oriented development (TOD) does not occur naturally and governments play a major role in steering development towards transit stations and lines – or in servicing existing housing developments with public transport
- TOD is context dependent
- Efforts to promote TOD in brownfield urban areas are important given the trend toward a return to the city and ideas of “green urbanism”
- It is also important to support the development of new centres at the edge or outside larger cities as integral parts of regional polycentric strategies
- Different types of TOD can be employed in parallel: nodal TOD, regional network TOD, and urban corridor TOD



# Thank you!

Dorina Pojani  
The University of Queensland  
[d.pojani@uq.edu.au](mailto:d.pojani@uq.edu.au)

Dominic Stead  
Delft University of Technology  
[d.stead@tudelft.nl](mailto:d.stead@tudelft.nl)